


**City Governance Project (CGP)
Narayanganj City Corporation**

**Information of On Going Projects
OF
Narayanganj City Corporation**

30-10-2017


Sl. No	Pack age	Name of Project	Type of Work	Source of Fund	Cost of the Project (Lakh Taka)	Date of Commencement of the Project (Month/Year)	Tentative Completion Date of the Project (Month/Year)	Existence of this project in the Detailed Area Plan/Development Plan/Action Area Plan (Put ✓/Mark)	
								Yes	No
1	2	3	4	5	6	7	8	9	10
1	NCC 2-01	a) Improvement of Bhasha Sainik Sarak by RCC with Footpath cum RCC drains in ward no-13 (Ch 0+00 to 0+400.00m).	Development Work	JICA	711.25	12-07-17	07-07-18	✓	
		b) Construction of CC road with RCC drain beside Paikpara Big Graveyard in ward no-17 & 18 (Ch 0+00 to 0+700.00m).							
		c) Construction of RCC road & Drain starting from Shantibag Stadium road near EURO Garments upto north line of Islam Nagar WAPDA canal in ward No:08 (Ch 0+00 to 0+ 615m).							
2	NCC 2-02	a) Re-habilitation of road & drain with link from Lithi Garments to Dhaka-Chittagonj Highway road via London Market & Nemai Kaisari Bazar by RCC in ward no- 03 at (Ch 0+00 to 1+935).	Development Work	JICA	1931.42	08-10-17	03-10-18	✓	
		b) Re-construction of road and drain by RCC from CI Khola Kather pool to North- West direction (Hirajheel 3no goli road) at Ch (0+00 to 1+346m) in ward no-01.							
3	NCC 2-03	Re-construction of road by RCC with Road Side RCC Drain, from Nobiganj Bazar to Dakesshay Mill. Ch(00-4225m) L=4225m	Development Work	JICA	2841.85	23-06-17	17-05-18	✓	


 (স্বাক্ষর)
 প্রকল্প পরিচালক (সি.এস.সি.)
 জাতীয় পরিষদ
 ঢাকা


Sl. No.	Package	Name of Project	Type of Work	Source of Fund	Cost of the Project (Lakh Taka)	Date of Commencement of the Project (Month/Year)	Tentative Completion Date of the Project (Month/Year)	Existence of this project in the Detailed Area Plan/Development Plan/Action Area Plan (Put <input checked="" type="checkbox"/> Mark)	
								Yes	No
1	2	3	4	5	6	7	8	9	10
4	NCC2-04	a) Construction of 20m span RCC Tribhina Bridge over Tribhina Khal on Madanganj power grid to Nabigonj bus stand Road at Chainage 1+735 m. b) Construction of 20m span RCC Baparipara Bridge over Baparipara Khal on Madanganj power grid to Nabigonj bus stand Road at Chainage 0+370 m.	Development Work	JICA	892.12	05-02-17	28-02-18	<input checked="" type="checkbox"/>	
5	NCC2-05	a) Reconstruction of 60m long RCC bridge over Shialakkhya Khal at Shaheed Nagar in ward no-18 b) Reconstruction of 60m long RCC bridge over Shialakkhya khal at Seyedpur in ward no-18 c) Construction of 18m long RCC bridge over WAPDA canal near Lithigarmments at ward no-3, 15m long RCC bridge (Abdul Ali pool) at ward no-2, 10m long RCC culvert near Rahim market at ward-02 d) Construction of 10m long RCC bridge over Nolkhali Khal near Knit concern at ward no-10.	Development Work	JICA	2098.27	05-02-17	28-02-18	<input checked="" type="checkbox"/>	
6	NCC2-06	Construction of 20m span RCC Luhia Bridge over Nabiganj Khal on Nobiganj Bazar to Dakesshay Mill Road at Chainage 0+350m and 20m span RCC Lakankhola Brige over Lakhankhola Khal on Nobiganj Bazar to Dakesshay Mill Road at Chainage 2+750.	Development Work	JICA	556.33	05-02-17	28-02-18	<input checked="" type="checkbox"/>	
7	NCC2-07	Re-excavation of main canal from bhargar poll to Shimrail galakata bridge with Retaining Wall (ch 0 to 4000m) at west side of the main canal at Sidhirganj along with CC block Lining (4000m to 5200m) at both sides. (Lot-01) Re-excavation, earth filling in both side with retaining & levelling dressing of the following canals	Development Work	JICA	3,517.00	2016-17 FY	2018	<input checked="" type="checkbox"/>	
8	NCC2-08	a) Lucky Bazar to Lal Dalan (L=2050m) b) Shahab para to Mouchak khal (L=1020m) c) Dogair to Dhonu Hajir khal More (L=1120m)	Development Work	JICA	1,047.50	2016-17 FY	2018	<input checked="" type="checkbox"/>	


 প্রকল্প পরিচালক (প্রকল্প)
 জাতীয় সড়ক কর্তৃক পরিচালিত
 বাংলাদেশ সরকার
 ঢাকা


Sl. No.	Package	Name of Project	Type of Work	Source of Fund	Cost of the Project (Lakh Taka)	Date of Commencement of the Project (Month/Year)	Tentative Completion Date of the Project (Month/Year)	Existence of this project in the Detailed Area Plan/Development Plan/Action Area Plan (Put ✓/Mark)	
								Yes	No
1	2	3	4	5	6	7	8	9	10
		(Lot-02) Re-excavation, earth filling in both side with retaining & levelling dressing of the following canals							
9	NCC2-08	a) Lal Dalan to East side of Rupayan Housing via Bagan Bari and Dosh pipe(L=3500m) b)Shitalakkhya river to west side of land ministry residential project (L=700m)	Development Work	JICA	1,050.00	2016-17 FY	2018	✓	
		(Lot-03) Re-excavation, earth filling in both side with retaining & levelling dressing of the following canals							
10	NCC2-08	b) from Shiddhigani Pool to Abdul Ali's Pool (L= 1450m) b) Mizmizi South para WAPDA main canal to Jhalkuri Dosh-pipe (L=2255m)	Development Work	JICA	920.00	2016-17 FY	2018	✓	
		(Lot-04) Re-excavation, earth filling in both side with retaining & levelling dressing of the following canals							
11	NCC2-08	a) Haji Kashem Ali Kindergarden School Road to Mijmij Dakshin para N.D.C Canal with RCC U drain. (L=550+150m) b) Jalkuri Jutputry to Dosh-pipe Samad Member's Mill Canal, Shikdar Bari pool Canal to Uttarpara pool Canal, (L=3260m)	Development Work	JICA	990.00	2016-17 FY	2018	✓	
		(Lot-05) Re-excavation, earth filling in both side with retaining & levelling dressing of the following canals							
12	NCC2-08	a) Kadamuli Utrar-pachim para Jame mosque to Baganbari (L= 1490.00m) b) Battala mhore to Mouchak (L= 1350.00m) c) Sonamia Bazar to Shitalakkhya river via sven hourse Cement factory (L= 1310.00m)	Development Work	JICA	1,037.50	2016-17 FY	03-10-18	✓	


 (স্বাক্ষর) সিনিয়র সহকারী প্রকৌশলী (সিভিল)
 সড়ককারী প্রকৌশলী (সিভিল)
 সড়ককারী প্রকৌশলী (সিভিল)
 সড়ককারী প্রকৌশলী (সিভিল)

Sl. No.	Package	Name of Project	Type of Work	Source of Fund	Cost of the Project (Lakh Taka)	Date of Commencement of the Project (Month/Year)	Tentative Completion Date of the Project (Month/Year)	Existence of this project in the Detailed Area Plan/Development Plan/Action Area Plan (Put <input checked="" type="checkbox"/> Mark)	
								Yes	No
1	2	3	4	5	6	7	8	9	10
		(Lot-01) Construction of following Road side drain(RCC/Brick/pipe) with both side earth filling, leveling and dressing a) Construction of RCC dain (RCC/Brick/pipe) starting from Godnail Lal building to Anayemagar Laky Bazar to (Ch-0.00 to 2+500m) b) Construction of drain (RCC/Brick/Pipe) starting from Tatkhana more upto WAPDA canal via Sayedpara wooden bridge, Sayedpare Kafil uddin garments & the house of Mr. Shamin at ward no-08. (L=1050m) c)Construction of drain (RCC/Brick/Pipe) starting fromTatkhana Government Primary School to Chowdhuribari road via Dr.kuddus house at ward no-08 d) Construction of drain (RCC/Brick/Pipe) starting from Dhanakunda Saudbari to Rail Line & Barepara Aklim miha house at ward no-08 e) Construction of drain (RCC/Brick/Pipe) starting from Modhugar connecting upto WAPDA canal at ward no-08 (Lot-02) Construction of following Road side drain(RCC/Brick/pipe) with both side earth filling, leveling and dressing a)Construction of drain(RCC/Brick/Pipe) at Jalkuri starting from Amtala more to Wapda Cannal via east side & Jalkuri Khola Market at ward no-9 b) Construction of drain (RCC/Brick/Pipe) at Jalkuri starting from Jalkuri Naintarpar to Karotola via Firoz Master house at ward no-9.	Development Work	JICA	2144.52	2016-17 FY	03-10-18	<input checked="" type="checkbox"/>	<input type="checkbox"/>
13	NCC2-09								
14	NCC2-09					2016-17 FY	03-10-18	<input checked="" type="checkbox"/>	<input type="checkbox"/>


 Md. Faruk Hossain (সি.এম.ও.)
 সিনিয়র প্রকৌশলী (সি.এম.ও.)
 নারায়ণগঞ্জ সিটি কর্পোরেশন
 নারায়ণগঞ্জ।

		<p>c)Construction of drain (RCC/Brick/Pipe) at Jalkuri starting from Jalkuri Wapd a canal Culvert to end of NCC & Goramara Mosque-E-Noor via Rajmahal Chinema Hall at ward no-9.</p> <p>d)Construction of drain (RCC/Brick/Pipe) at Jalkuri starting from Jalkuri Transmeter to Shikderbari pool via Taher Ali house & Jalkuri Graveyard at ward no-9.</p> <p>e)Construction of drain (RCC/Brick/Pipe) at jalkuri starting from Modogar Mojibor pouly firm to Wapda canal near Ali hossain house</p>							


 ডি।বন কুমার সরকার
 (ডি।বন কুমার সরকার) (মিঃ)
 সরকারী প্রকৌশলী (মিঃ)
 কামারগঞ্জ পিটি কর্পোরেশন
 কামারগঞ্জ।

Sl. No.	Package	Name of Project	Type of Work	Source of Fund	Cost of the Project (Lakh Taka)	Date of Commencement of the Project (Month/Year)	Tentative Completion Date of the Project (Month/Year)	Existence of this project in the Detailed Area Plan/Development Plan/Action Area Plan (Put \checkmark Mark)	
								Yes	No
1	2	3	4	5	6	7	8	9	10
15	NCC2-10	Construction of 06 (Six) nos decorative Steel Foot over Bridges Over main Main Canal at Ch. 0+280, Ch. 1+200, Ch. 2+130, Ch. 2+630, Ch. 3+550 & Ch. 5+150, including beautification works from Bhangerpool to Shimraji Galakata Bridge.	Development Work	JICA	3,613.00	2016-17 FY		\checkmark	
16	NCC2-11	a) Re-construction of road and drain by RCC from Painadi New Mohalla to North Line DND Khal in ward no-01 at Ch 0+00 to 1+335m). b) Construction of CC road with RCC drain from Mizmizi TC road upto the house of Mr. Abdul Hai via Madrasha road in ward No:01 (Ch 0.00 to 0+ 715.00m)	Development Work	JICA	791.31	23-05-17	17-05-18	\checkmark	
17	NCC2-12	a) Re-construction of Road and X-Drain by RCC starting from AEPZ Road to Sumilpara Road in ward No-06 at ch (0+00 to 0+681m).	Development Work	JICA	1180.24	08-10-17	03-10-18	\checkmark	
		(b) Re-construction of Char Sumilpara road by CC with RCC drain starting in ward No:06 (Ch0+00 to 0+366.00m)							
		c) Construction of CC road with RCC drain from Kaim's house to Noarda bara masjid in ward no-24 (Ch 0+00 to 0+680m).							
		d) Construction of RCC road with side RCC drain in Shitolanka housing under Ward no. 11 (Ch 0+00 to 0+650m)							
		e) Re-Construction of drain & road by RCC from 100'-0" road to Baiful Manur Madrasha via Roman house beside Kadamrasul College in ward no-23 (at Ch 0+00 to 0+550m)							
		f) Re-Construction of CC road with RCC drain from Bugbari Bus road to Bhandary bari in ward no-23 (at Ch 0+00 to 0+ 445m).							



 (স্বাক্ষরিত) (স্বাক্ষরিত)
 সিনিয়র প্রকৌশলী (সিভিল)
 সড়ক বিভাগ, ঢাকা
 সড়ক মন্ত্রণালয়, গণপ্রজাতন্ত্রী বাংলাদেশ

Sl. No.	Packa ge	Name of Project	Type of Work	Source of Fund	Cost of the Project (Lakh Taka)	Date of Commencement of the Project (Month/Year)	Tentative Completion Date of the Project (Month/Year)	Existence of this project in the Detailed Area Plan/Development Plan/Action Area Plan (Put ✓/Mark)	
								9 Yes	10 No
1	2	3	4	5	6	7	8	9	10
18		Construction of first 5 level of 10 storie Nagar Bhabon.	Development Work	Own Fund	1,839.00	08-11-16	27-05-18	✓	
19		Construction of First 3 level of 15 storied Padma Plaza at 15 no ward	Development Work	Own Fund	1730.00	08-11-16	25-11-17	✓	
20		Construction of last three level of 6 storied commercial come residential building of ward no-13 near Kalbazar	Development Work	Own Fund	214.00	08-11-16	07-11-17	✓	
21		Zimkhana lake development and beautification	Development Work	Own Fund	1,085.00	08-11-16	25-11-17	✓	
22		Development of grave yard of Masdair and construct boundary wall of Crematory	Development Work	Own Fund	448.00	02-07-17	10-01-18	✓	
23		Construction of Connecting road with drain by RCC from Paikpara end point to Bhuyapara end point via Al-Baraka & grave yard in ward no-17.	Development Work	Govt. and Own fund	257.00	02-08-17	01-02-18	✓	
24		Re-Construction of road & drain by RCC from SayedpurBottala to Shahid Nagar Sukumpoti Mosque in ward no-18.	Development Work	Govt. and Own fund	182.00	06-08-17	05-02-18	✓	
25		Re-construction of RCC road and RCC drain from Khanpur road to Donchamber road and Footpath cum RCC drain from ChasaraRaifal club to channari railway khal both side of road in ward no-12	Development Work	Govt. and Own fund	228.00	02-08-17	01-02-18	✓	
26		Re-Construction of Hazrat Shah Jalal road with drain by RCC starting from RHD road to Shale Nagar (Biddut office) khalpar road in ward no-21 (Ch.0+00-0+500m) a) Road, b) Drain	Development Work	Govt. and Own fund	166.00	23-04-17	22-10-17	✓	

✓

A.S.M Moshir Rahman
Assistant Engineer
Mazavannani Chir Conservation

Sl. No.	Package	Name of Project	Type of Work	Source of Fund	Cost of the Project (Lakh Taka)	Date of Commencement of the Project (Month/Year)	Tentative Completion Date of the Project (Month/Year)	Existence of this project in the Detailed Area Plan/Development Plan/Action Area Plan (Put \checkmark Mark)	
								9 Yes	10 No
1	2	3	4	5	6	7	8	9	10
27		Construction of road & drain by RCC from Anayet Nagar to Sonakanda graveyard road with connecting road in ward no-21 (Ch.0+00-0+370m) a) Road, b) Drain	Development Work	Govt. and Own fund	98.71	23-04-17	22-10-17	\checkmark	
28		Re-construction of road & drain by RCC from Wilson road to RHD road (Hospital) with link in ward no-23 (Ch.0+00-0+400m) link-250m), a) Road, b) Drain	Development Work	Govt. and Own fund	173.41	23-04-17	22-10-17	\checkmark	
29		Re-construction of RCC road with drain starting from Ramnagar Mosque (river bank) to RHD road via North side link road in ward no-26 (Ch.0+00-0+500m) a) Road, b) Drain, c) Plant with casting	Development Work	Govt. and Own fund	113.8	23-04-17	22-10-17	\checkmark	
30		Re-construction of road & drain by RCC from RHD road to Shadur ghat in ward no-26 (Ch.0+00-0+400m) a) Road, b) Drain, c) Plant with casting	Development Work	Govt. and Own fund	100.71	23-04-17	22-10-17	\checkmark	
31		Construction of all link road & drain in R-Sim residential area by RCC in ward no-23 (L=1350m).	Development Work	Govt. and Own fund	379.39	16-07-17	03-02-18	\checkmark	
32		Re-Construction of south Jaxmankhola road & drain by RCC from RHD road to Lasankhola bridge in ward no-25 (Ch.00-950m).	Development Work	Govt. and Own fund	146.04	16-07-17	10-02-18	\checkmark	
33		Construction of Bangshason road by RCC with drain starting from PDB road to Borobari in ward no-27 (Ch.00-620m).	Development Work	Govt. and Own fund	138.12	16-07-17	03-02-18	\checkmark	
34		(a) Construction of Kazi Nazrul road with drain at ch. 00-700m in ward no. 24.	Development Work	MGSP	449.78	25-09-16	21-09-17	\checkmark	


A.S.M Moshfiur Rahman
 Assistant Engineer
 Narayanganj City Corporation

Sl. No.	Pack age	Name of Project	Type of Work	Source of Fund	Cost of the Project (Lakh Taka)	Date of Commencement of the Project (Month/Year)	Tentative Completion Date of the Project (Month/Year)	Existence of this project in the Detailed Area Plan/Development Plan/Action Area Plan (Put ✓/Mark)	
								Yes	No
1	2	3	4	5	6	7	8	9	10
35		1) Excavation, Landscaping, Beautification and Lighting of Shitalakya-Dholeswary River via Baburail.(Ch.0.00-395.00m) in ward No 15.(RCC Pipe drain)	Development Work	MGSP	1742.04	19-01-17	18-07-18	✓	
		2) Excavation, Landscaping, Beautification and Lighting of Shitalakya-Dholeswary River via Baburail.(Ch.0.00-395.00m) in ward No 15.(Excavation Landscaping and Beautification)							
		3) Excavation, Landscaping, Beautification and Lighting of Shitalakya-Dholeswary River via Baburail.(Ch.0.00-395.00m) in ward No 15.(Street Light)							
36		a)Rehabilitation of Footpath from Khanpur Wasa Tank to Khanpur Hospital in ward no-12.. Ch.00-240.00m	Maintenance Work	MGSP	80.02	03-05-17	02-11-17	✓	
		b)Walkway & and beautification work with lighting at Hazi gori gudara ghat in ward no:11.							
		c)Repairing & maintenance work Sweeperr colony beside Victoria Hospital in ward no-15.							
		d)Repair & maintenance-Construction of Toilet at Alauddin Khan Stadium in ward no 18.							
37		Maintenance & Beautification work with lighting 4 nos Pond in ward no 10,16,21 & in front of Adventure Land Park at Panchobdy .	Maintenance Work	MGSP	139.29	03-05-17	02-11-17	✓	

A.S.M Mostafizur Rahman
 Assistant Engineer
 Narayanganj City Corporation